



# Notice to Mariners

**Number:** 27  
**Year:** 2024  
**Issued:** 03 May  
**In force:** **2023:** 48, **2024:** 08,10,15,18,19,21,23,24,25,26,27

---


## Latest Survey Depths - River Stour Channel

Mariners are advised that the latest hydrographic survey (30 April 2024) for the River Stour has identified a minimum depth of 0.6m below chart datum. See survey chart extracts below for further details.


This notice replaces 19-2024 Depth in River Stour which is now withdrawn.

Will Barker

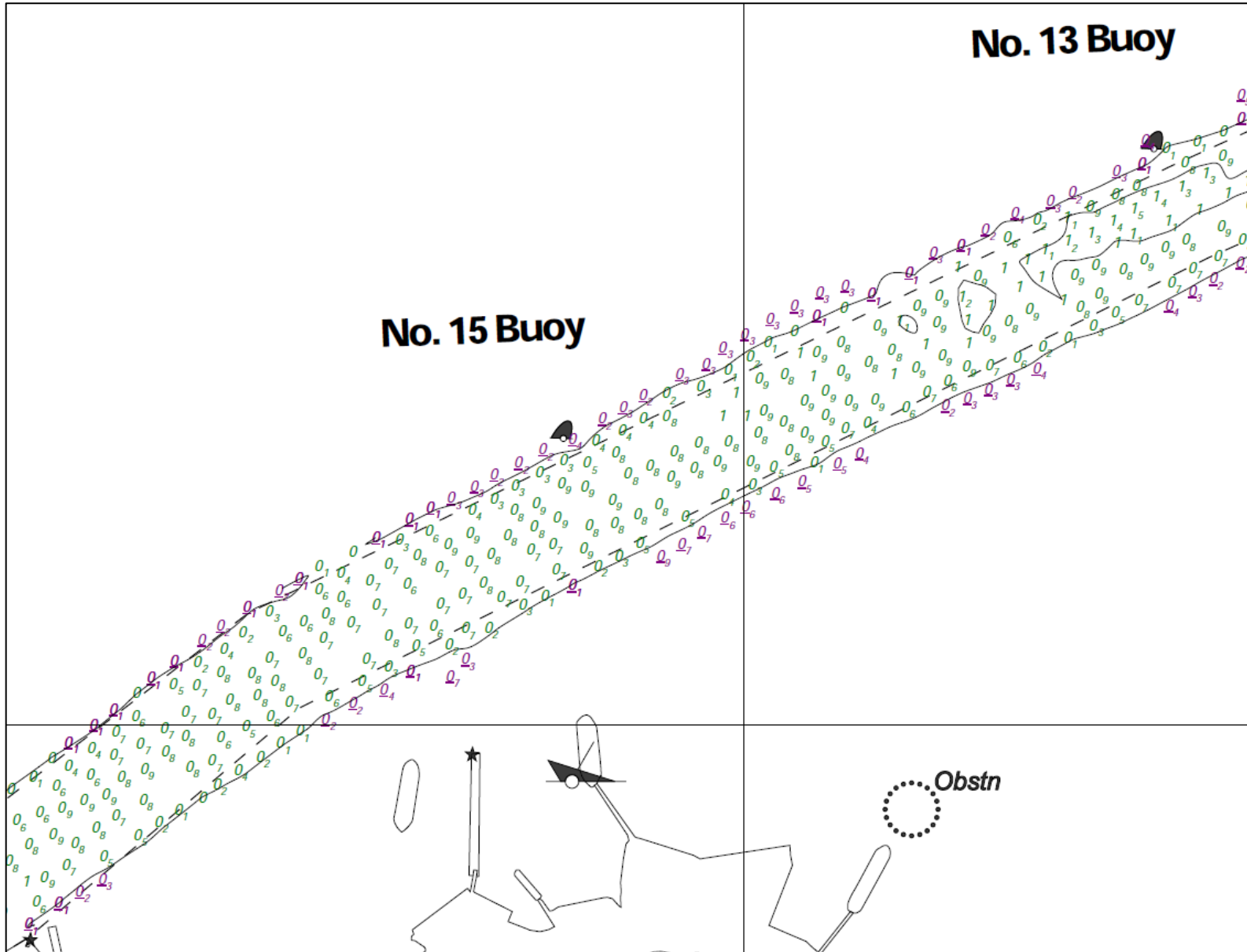
Marine Director (Harbour Master)



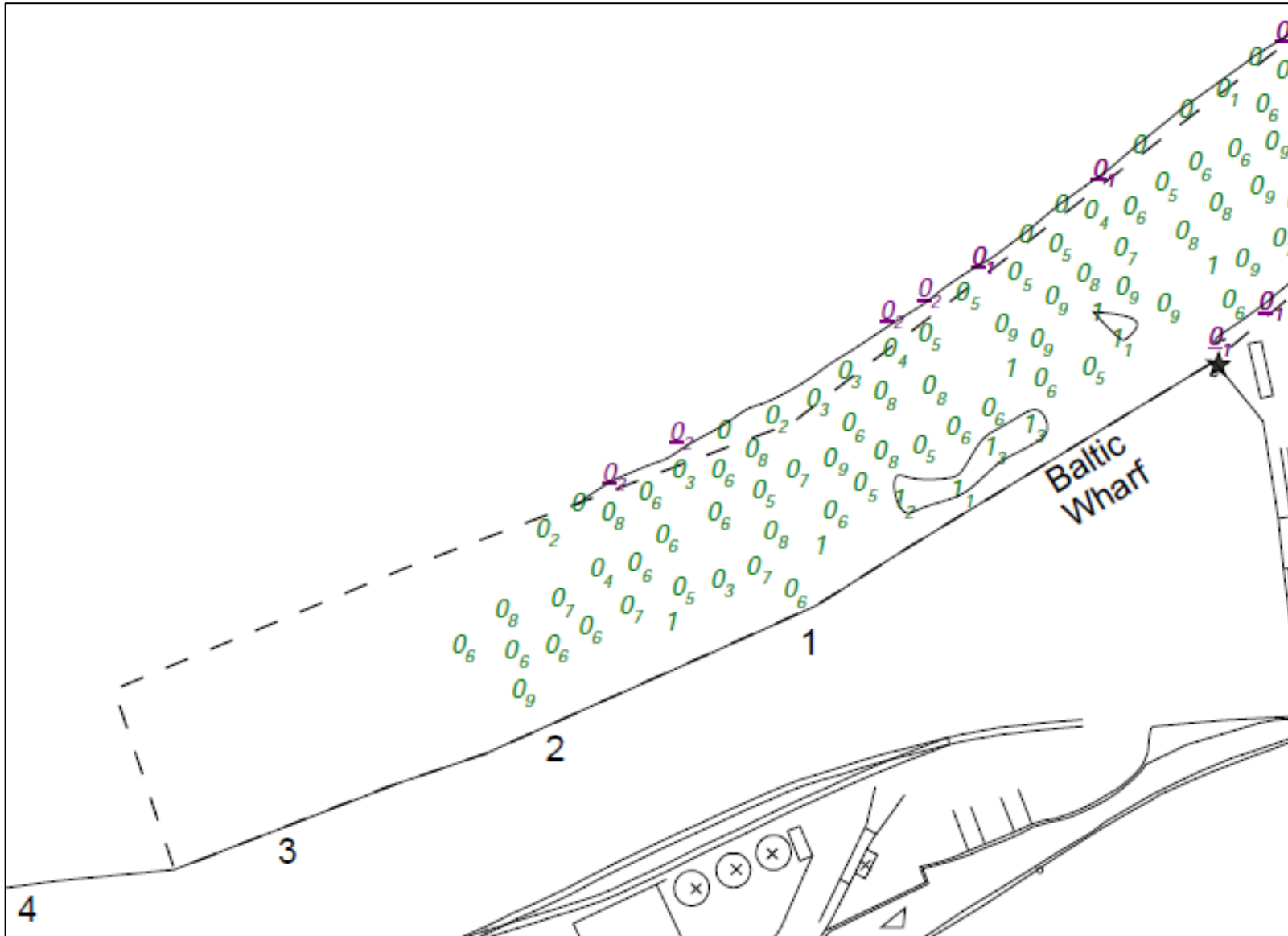
River Stour - Hydrographic Survey Data – Chart Datum depths (m) – 30/04/2024



River Stour - Hydrographic Survey Data – Chart Datum depths (m) – 30/04/2024



River Stour - Hydrographic Survey Data – Chart Datum depths (m) – 30/04/2024



Mistley berths - Hydrographic Survey Data – Chart Datum depths (m) – 30/04/2024