

Notice to Mariners

Number: 08
Year: 2024
Issued: 08 February
In force: 2017: 02, 2022: 21, 2023: 21,48,67,70, 2024: 03,05,06,08

Surveyed Depths – Harwich Deep Water Channel – Update 2

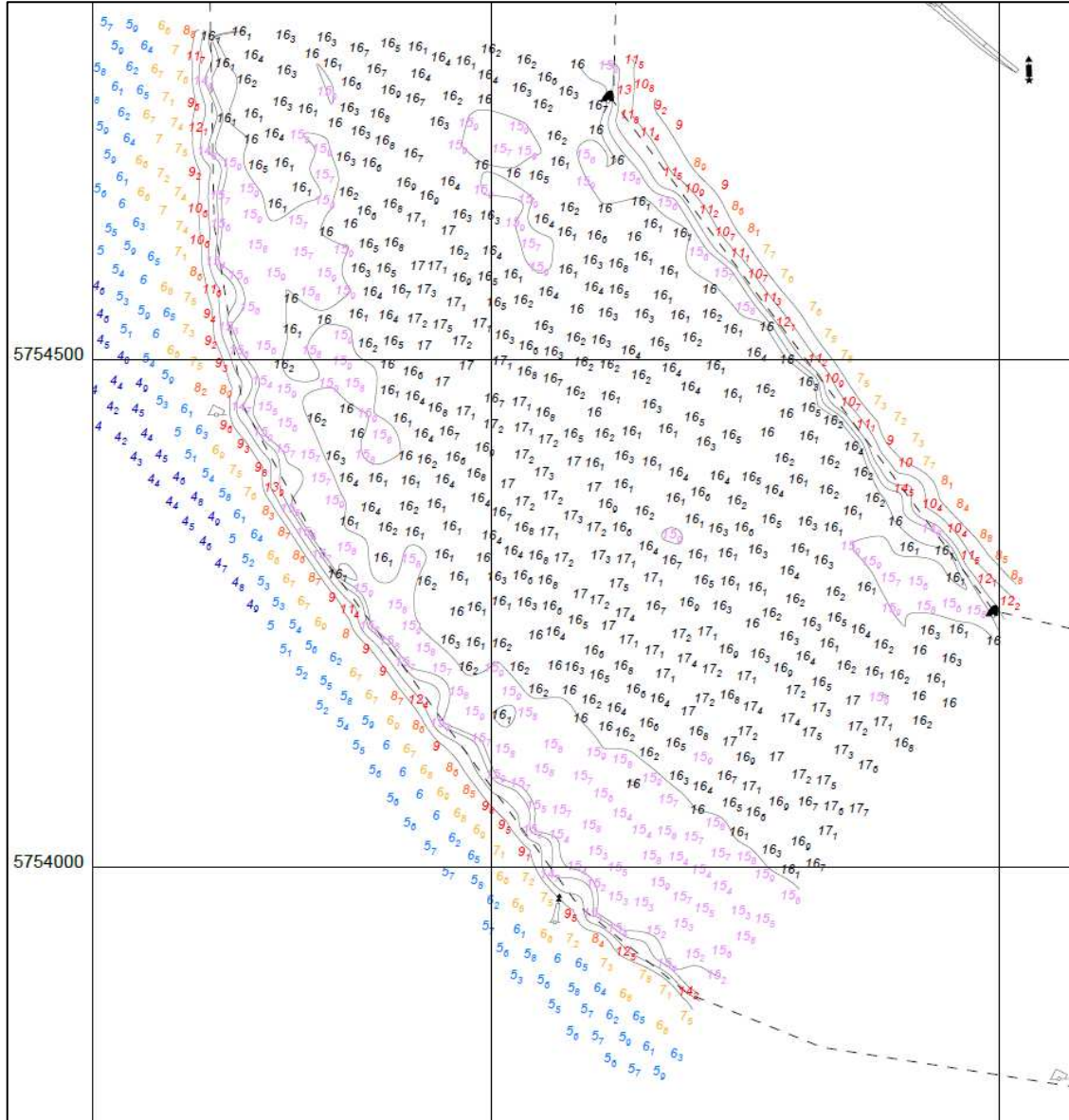
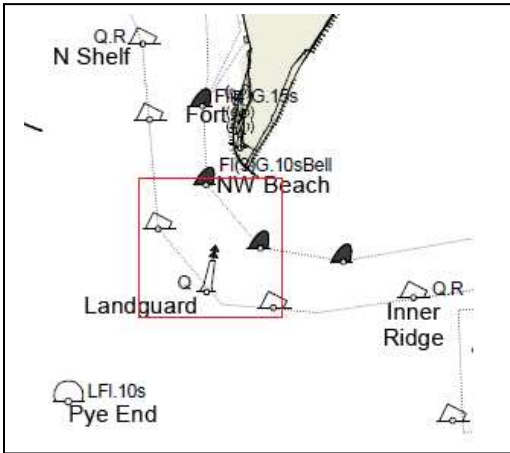
Mariners are advised that hydrographic surveys have identified reduced depths (minimum 15.6m below chart datum) in the Harwich Deep Water Channel.

See the survey data on the following pages for further information.

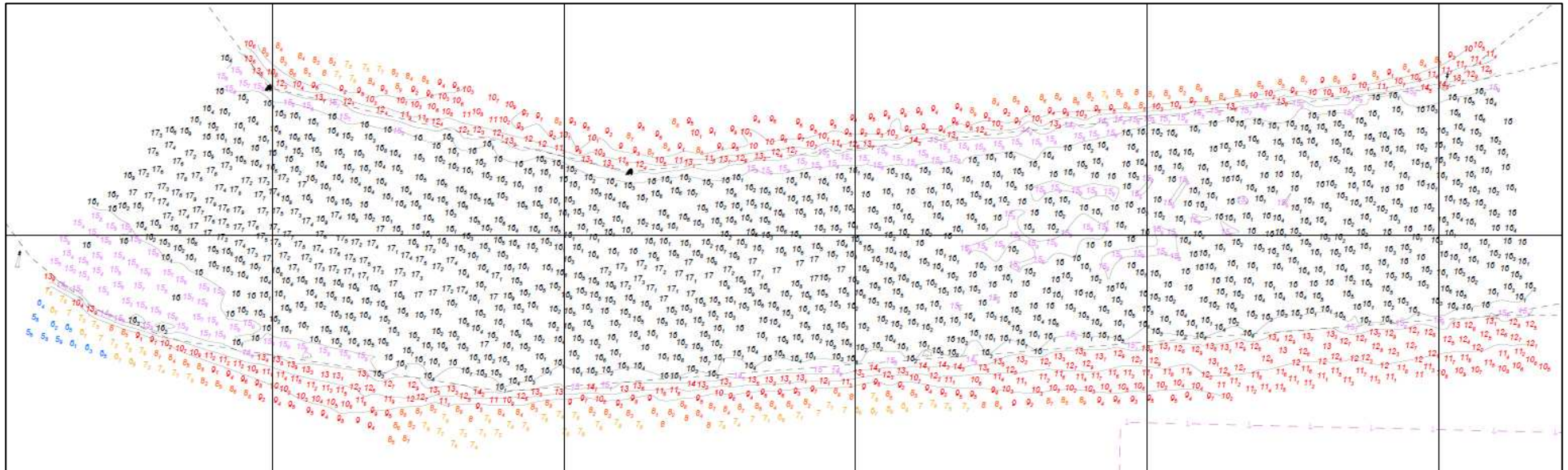
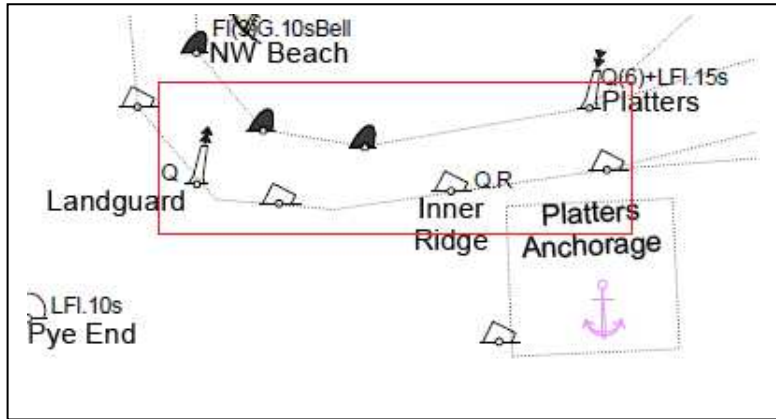
This local notice to mariners is cumulative and replaces notice 07-2024 which is now withdrawn.

Will Barker

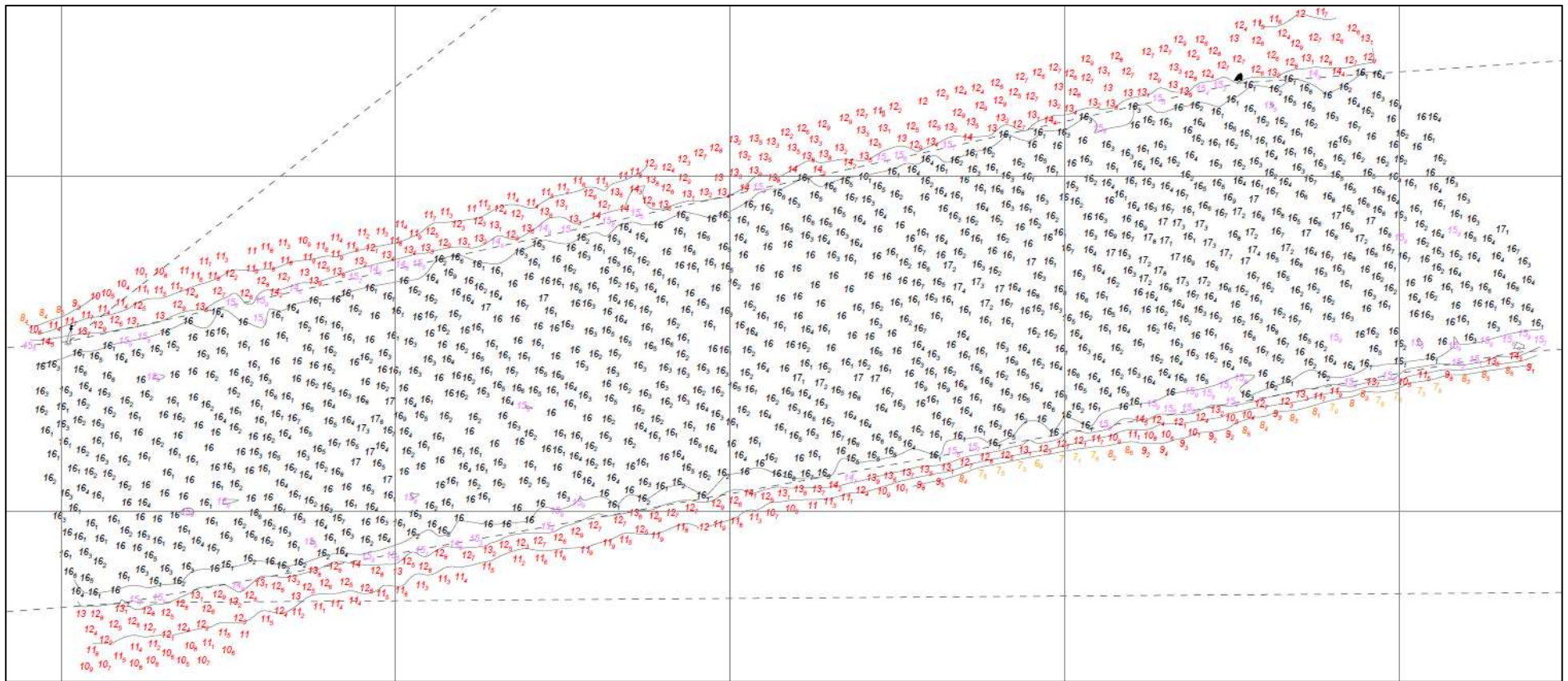
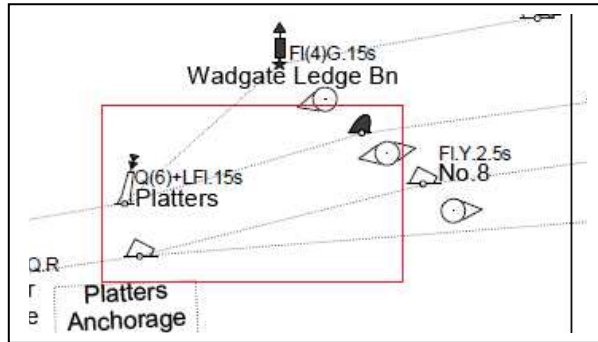
Marine Director (Harbour Master)



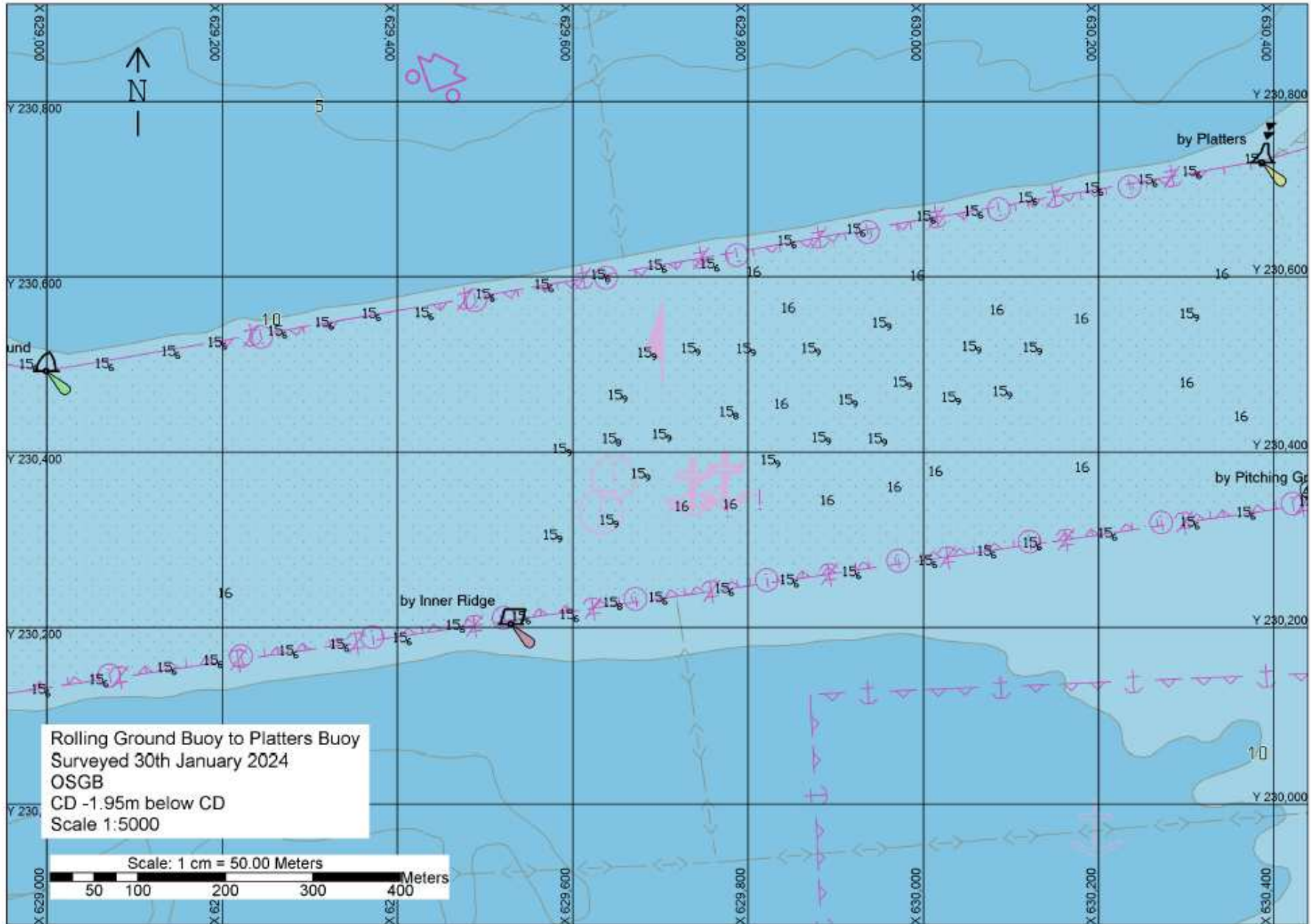
Survey Data – Beach End to NW Beach – 29-30/01/2024

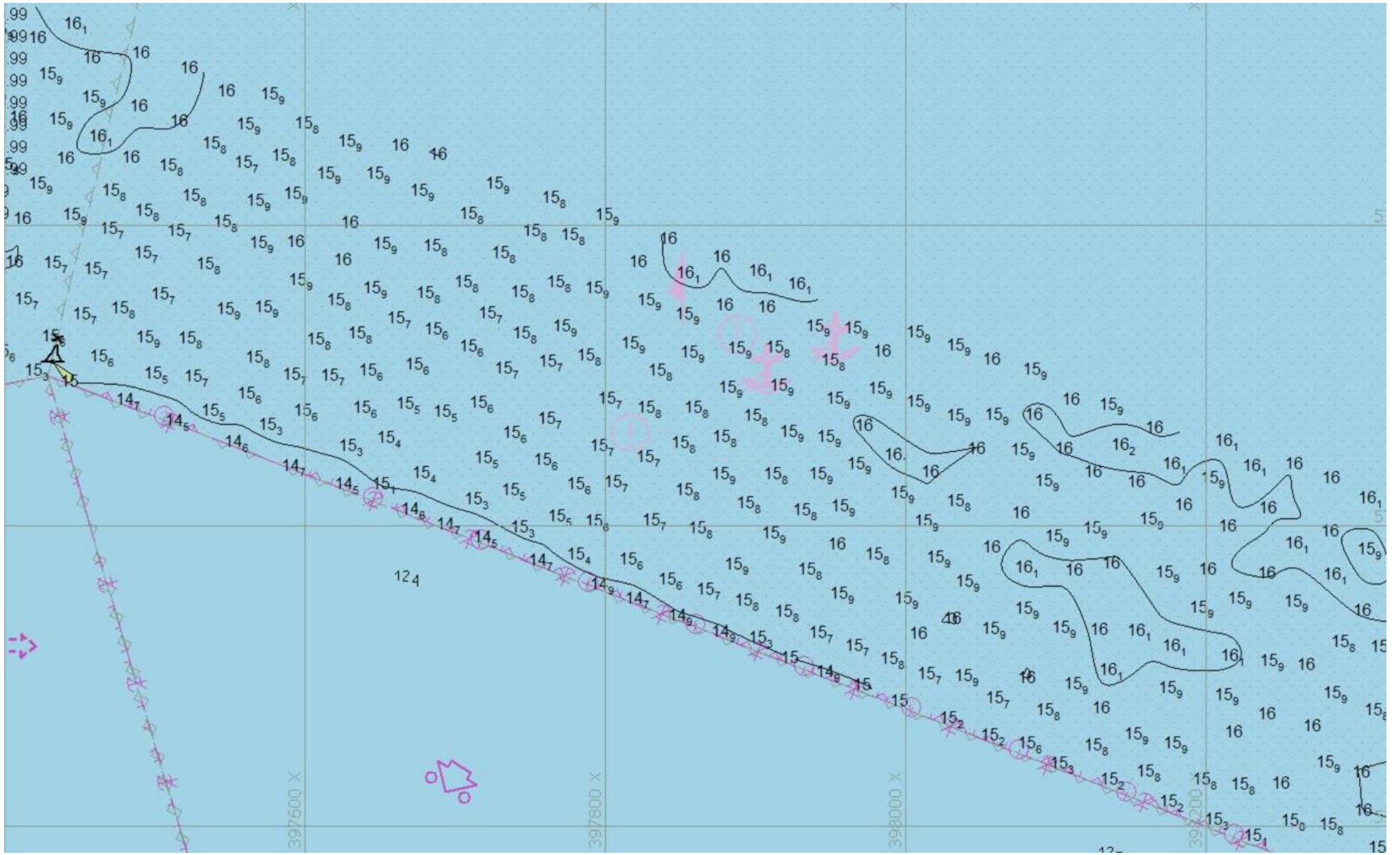


Survey Data – Beach End to Platters – 29-30/01/2024



Survey Data – Platters to No 8 Buoy – 29-30/12/2024





Survey Data (21/12/2023) – Harwich Deep Water Channel – East of Cross Buoy

